





UK Hydrographic
Office

Bathymetric Data Archive Centre



Survey Totals

The UK Bathymetric Data Archive Centre contains 6,352 surveys covering a total of 321,648 M²




Wide Ranging Sources

150 different commissioning organisations, 127 different collecting organisations and 143 survey owners



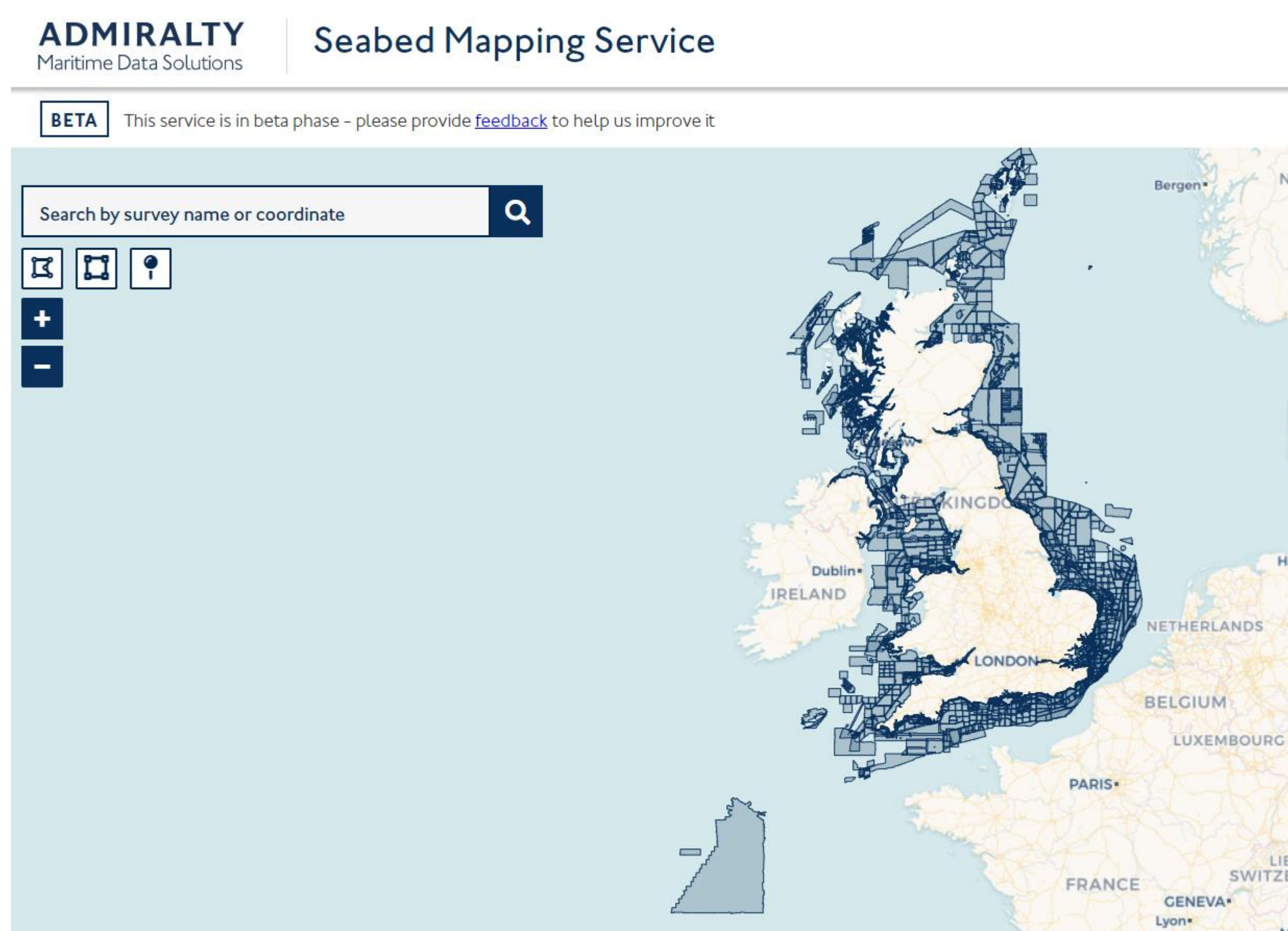
Supporting Survey Operations

The United Kingdom Hydrographic Office bathymetric experts assist survey operations throughout the world providing expertise and conducting surveys



Continuing to Expand

New surveys are added to the Data Archive Centre weekly with 260 added in 2021



Continuing to Improve

The United Kingdom Hydrographic Office is continuing to invest in a new web interface (Seabed Mapping Service), improvements in data processing (ADMIRALTY Generalised Additive Model Service (GAM)), streamlining of data supply and implementation of MEDIN v3.1